



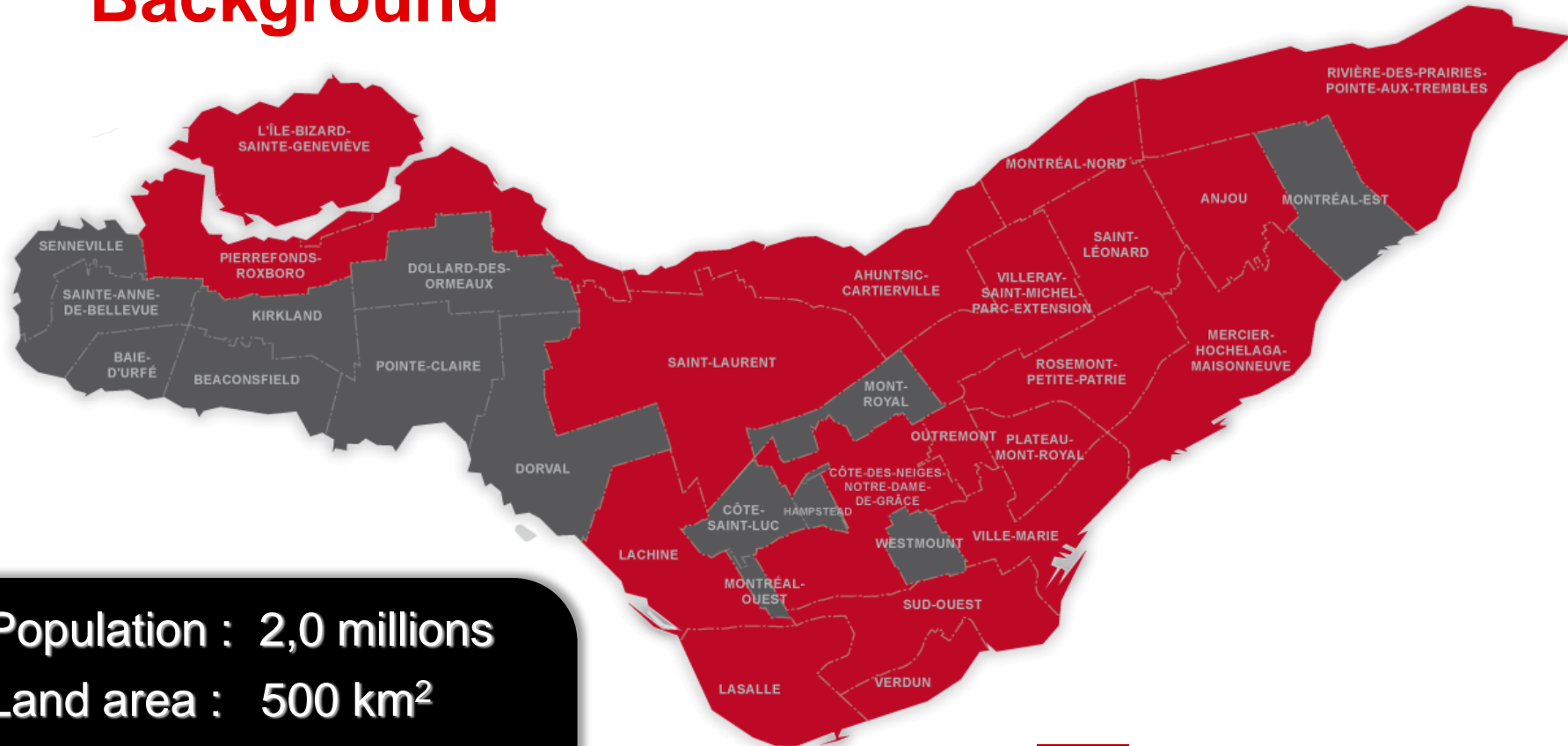
## Montréal Bicycle Path Network

## Outline

- Background
- Cycling in Montréal: current practices
- Usage summary
- Montréal's bicycle path network
- Plan cadre vélo (Cycling master plan)
- Conclusion



## Background



- Population : 2,0 millions
- Land area : 500 km<sup>2</sup>
- Density : 4,000 hab/km<sup>2</sup>
- Length : 50 km
- Width : 16 km

 19 boroughs  
 14 reconstituted cities

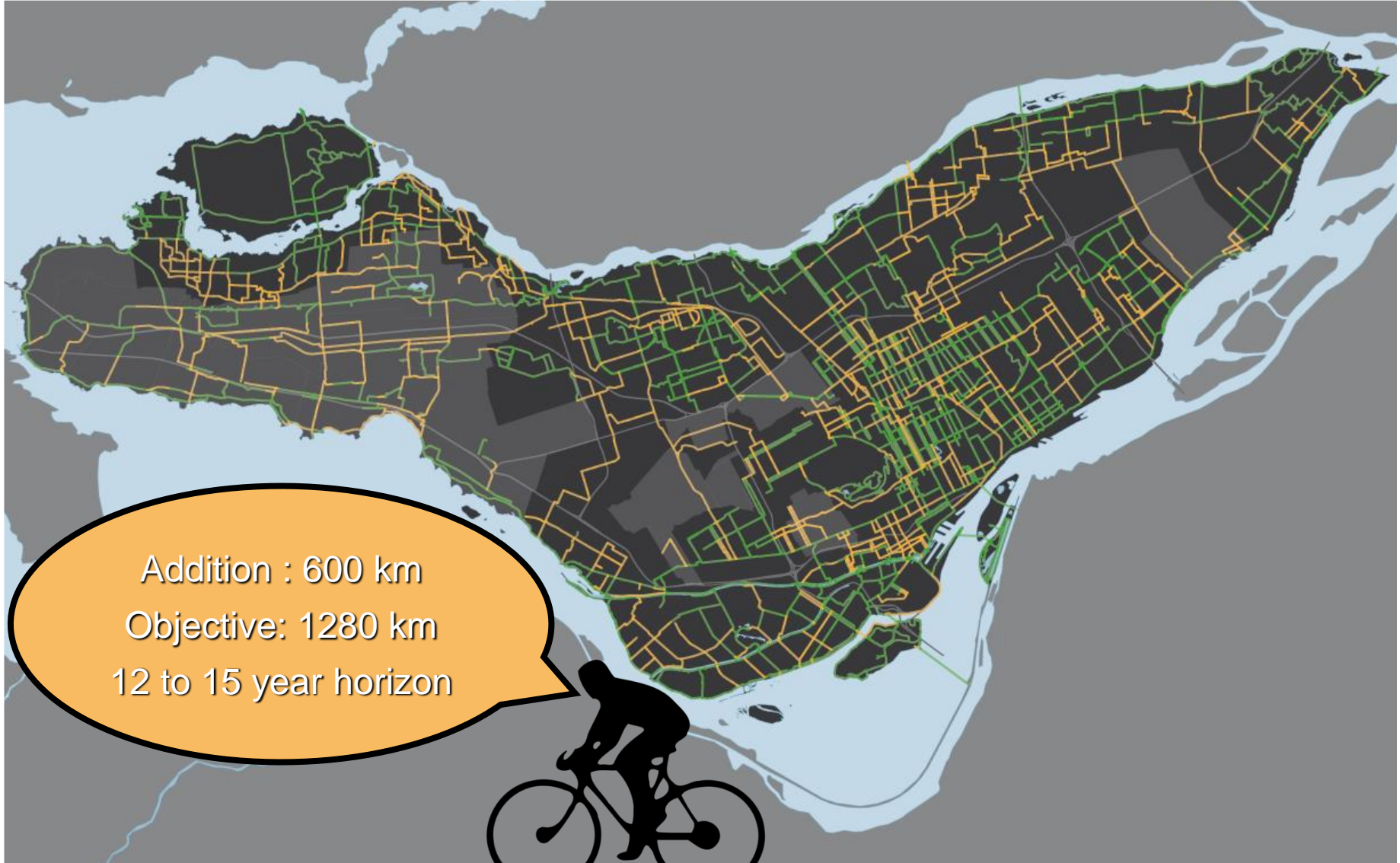


## Montréal is...

- 4,100 km of streets
- 6,500 km of sidewalks
- 10 bike boxes
- 2 dual crossing zones
- Snow clearing on 432 km of bicycle paths
- BIXI (6,240 bicycles et 540 stations)



**\* 788 kilomètres of bicycle paths \***



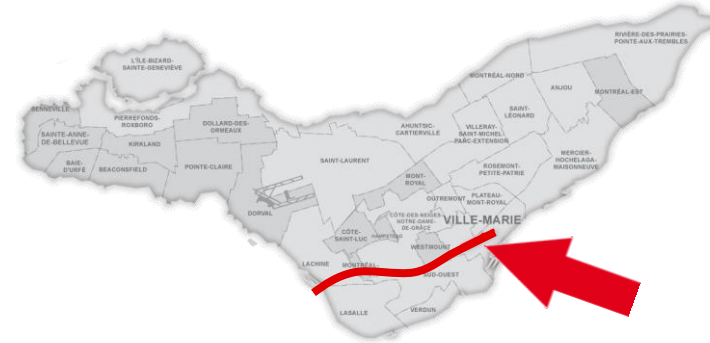
Addition : 600 km  
Objective: 1280 km  
12 to 15 year horizon





## Lachine Canal

- Off-street bicycle path





## Formula 1 Bicycle triple usage







Montréal 



**Thank you!**